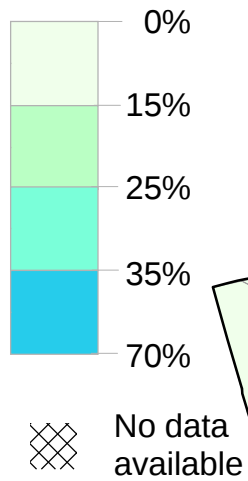
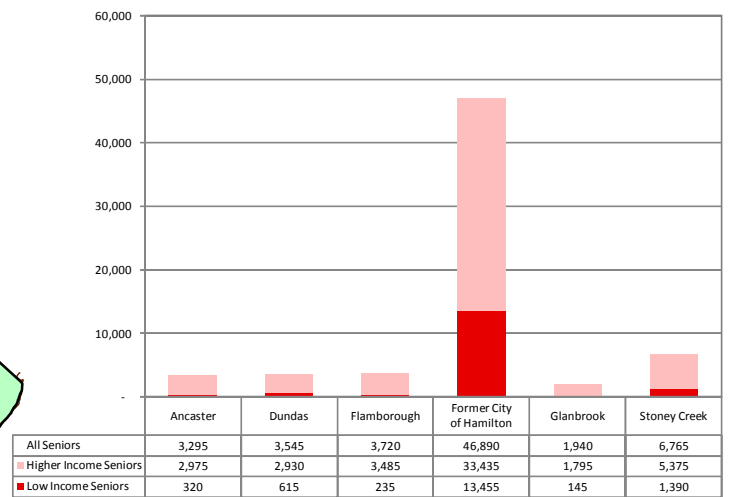


# Low Income Seniors in Hamilton

Percentage of seniors who have a low income

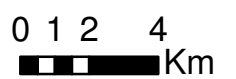


Seniors by Former Municipality

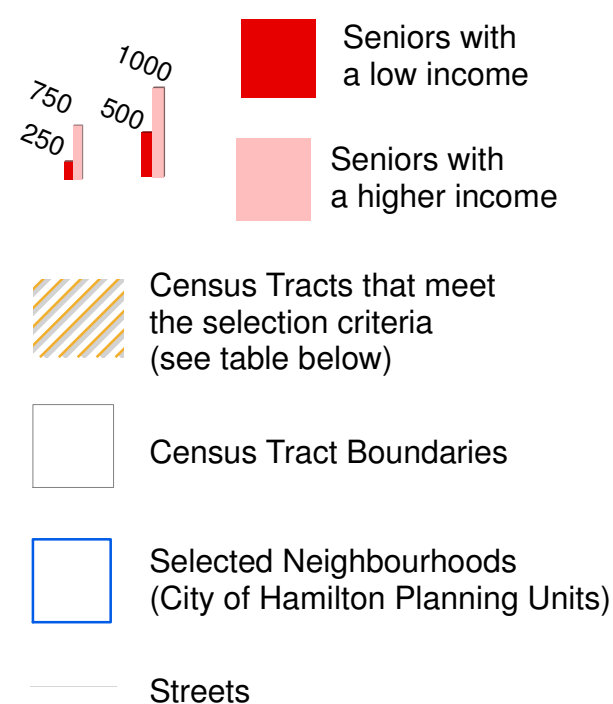


**Boundaries**

- Former Municipalities
- Census Tracts
- Escarpment



**Inset from red outline in map above:**



**Census Tracts that meet selection criteria:  
Over 50% of seniors have a low income, and at least 250 low income seniors**

Census Tract	Equivalent Neighbourhood	Number of seniors who have a low income	Number of people over age 65	Total population	Percentage of seniors who have a low income
0050.00	Southern portion of Landsdale	685	1000	3320	69%
0051.00	Southern portion of Gibson	390	625	3255	62%
0037.00	Northern portion of Durand & Southern portion of Central	325	635	2205	51%



Celebrating more than 40 Years of social development in Hamilton

For more information about the SPRC's Community Mapping Service, contact Sara Mayo: <smayo@sprc.hamilton.on.ca> or 905.522.1148 ext. 310